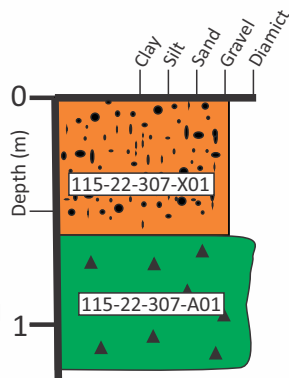


Section 115-22-307

Shovel/Auger hole

Elevation (top): 274 m asl

UTM Zone 14, NAD83: 653316E, 5456072N

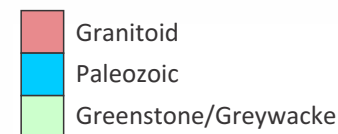
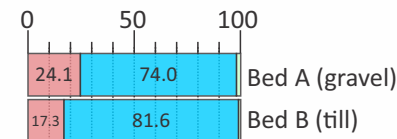
Interpretation**Bed**Nearshore
Lake Agassiz
(winnowed till?)Till
(Glacial event)A
[0.65 m]B
[0.55+ m]**Description**

Bed A: gravel, very poorly sorted, fine sand to granule matrix with 30-50% clasts that small to large pebble-sized and subangular to subrounded; sharp lower contact.

Bed B: diamicton, soft, pale brown (2.5Y 8/2), massive, with a clayey sandy silt matrix and 5-10% clasts that are subrounded to rounded.

Total carbonate in the matrix (wt. %)

63.73 Bed B

Simplified clast lithology (2-8 mm ct. %)**<2 mm grain-size (wt. %)**